

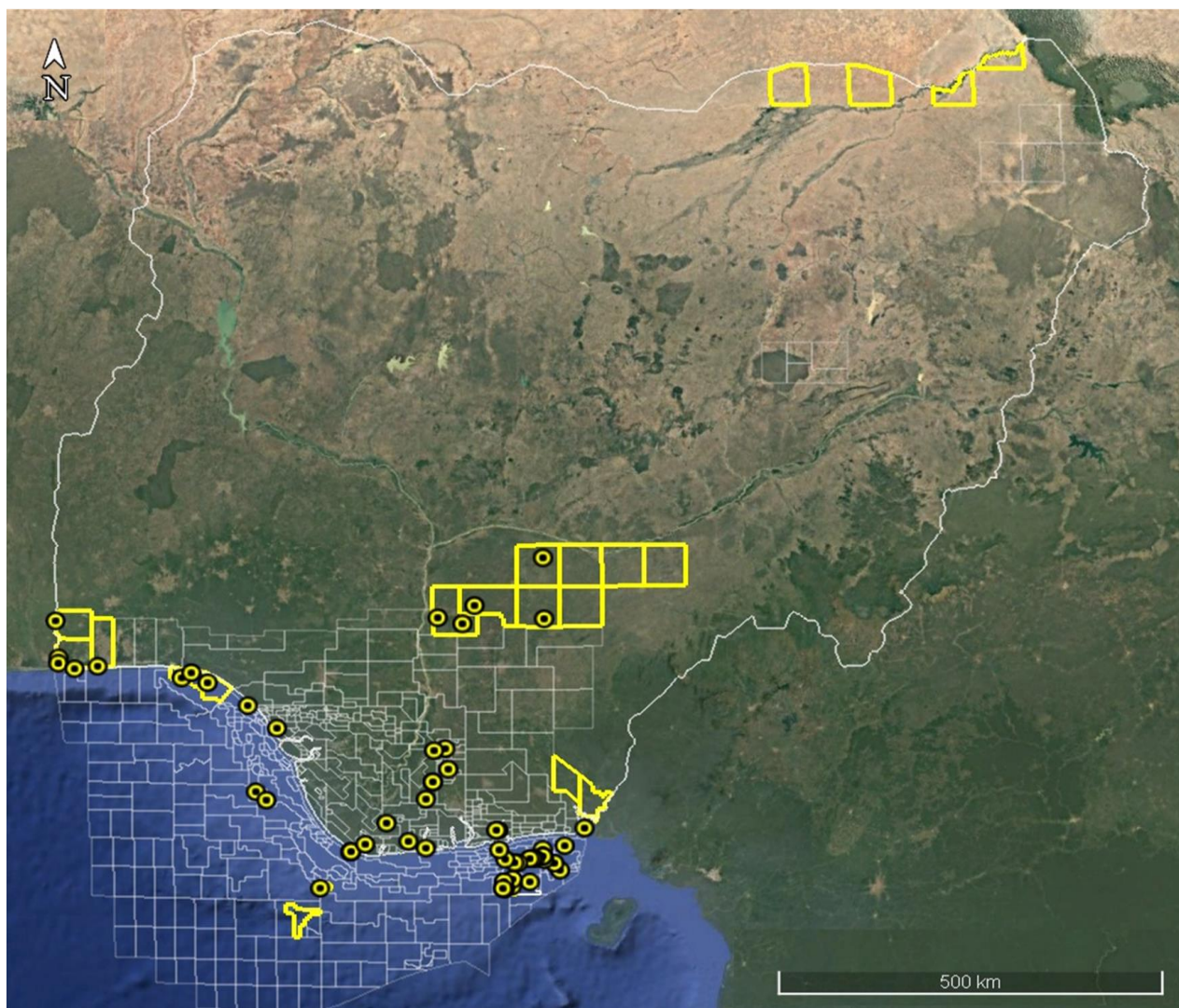


**NIGERIAN UPSTREAM
PETROLEUM REGULATORY
COMMISSION**

Nigeria 2025

Licensing Round

PPL 2A52



EASTERN OFFSHORE NIGER DELTA BLOCKS ON OFFER

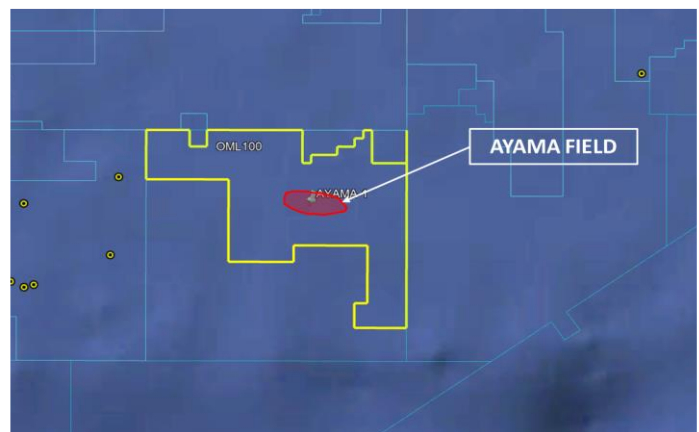
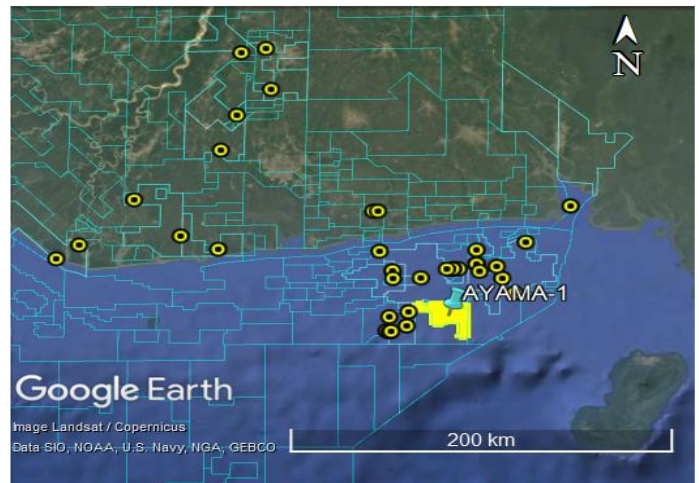
Block Name	Block km ² (Approx)	Data type	Data km ²	Water Depth (m)
PPL 2A31		3D Seismic + Ikuru-1		n/a
PPL 2A34		3D Seismic + Kenam-1		22
PPL 2A39		3D Seismic + Ebet-1		20
PPL 2A40		3D Seismic + Ebiya-1		24
PPL 2A41		3D Seismic + Idiok-1		15
PPL 2A42		3D Seismic + Oyobio-1, Oyobio-1 ST		38
PPL 2A43		3D Seismic + Utai-1, Utai-2, Utai-13		21
PPL 2A44		3D Seismic + Usari East-1, 2		22
PPL 2A45		3D Seismic + Obio-1		n/a
PPL 2A52	75.89	3D Seismic + Ayama-1		61
PPL 2A53		3D Seismic + LHH-1		n/a
PPL 2A55		3D Seismic + Usiere-1		26.2
PPL 2A56		3D Seismic + Offiong-1		25
PPL 2A57		3D Seismic + Nkanda-1		23



PPL 2A52 covers an area excised from OML 100 in accordance with the Petroleum Industry Act (PIA) 2021. PPL 2A52 is situated in the eastern offshore Niger Delta in 67 metres water depth. The block is covered by 3D seismic data. OML 100 is currently operated by TotalEnergies.

The Ayama field is located in the Shallow Offshore Depobelt of the eastern Niger Delta sedimentary basin, sandwiched between the discoveries of Odudu producing field and Nkotan to the west and east, respectively. The nearest processing facility is Odudu FPSO.

Ayama-1 exploration well was drilled by TotalEnergies between August 16 and September 10, 1992, to a total depth of 6,004 feet (MD). The well drilled off-structure was subsequently sidetracked to a TD of 8,088 feet.





NIGERIAN UPSTREAM PETROLEUM REGULATORY COMMISSION

For all inquiries, please
contact us at

br2025@nuprc.gov.ng